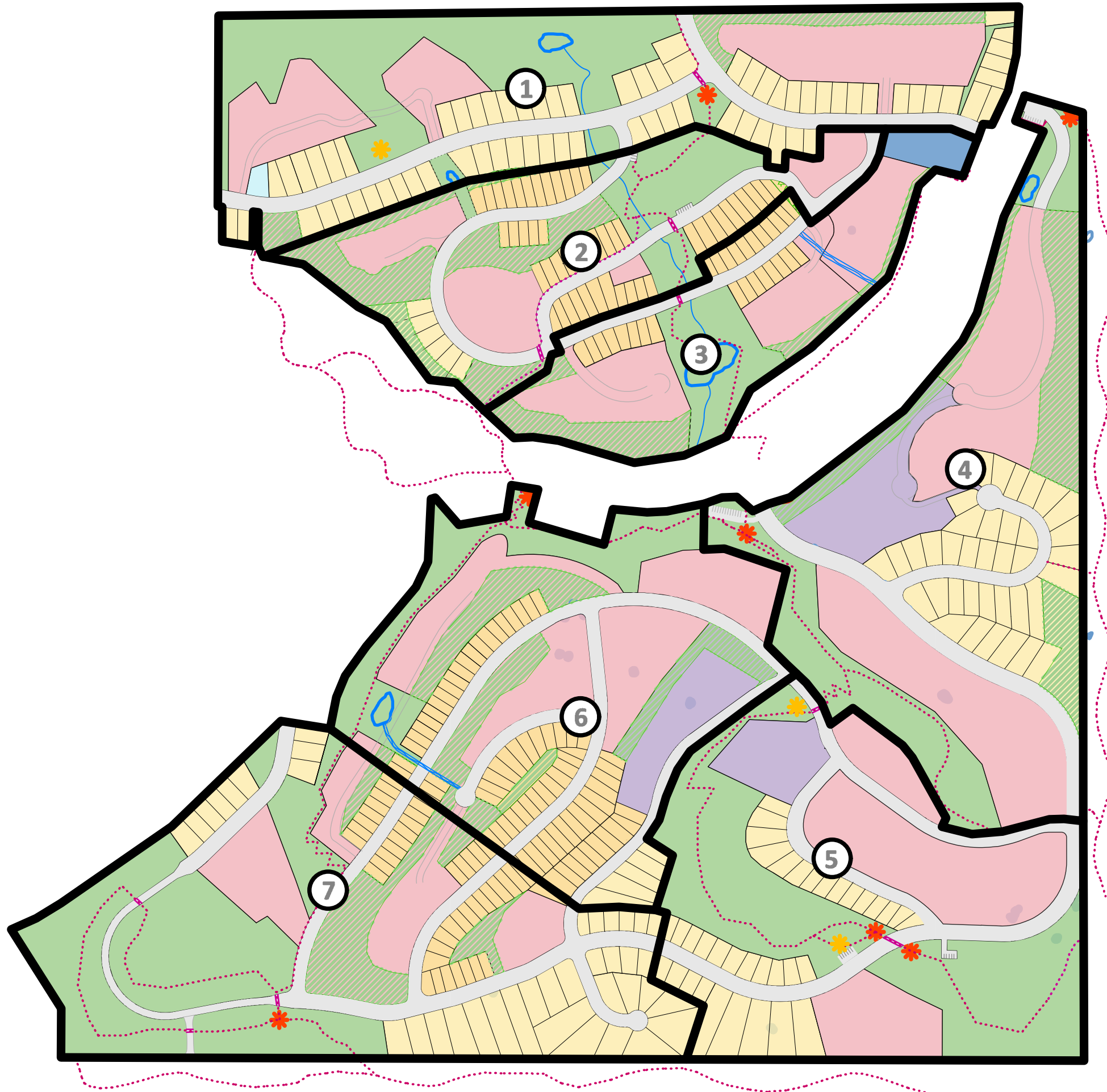











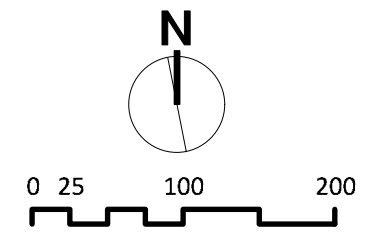


Schedule H Phasing Plan KingsView



-  Boundary of Site
 -  Development Phase
- Land Use Area**
-  Area 1 – Standard Lot
 -  Area 2 – Small Lot Comprehensive
 -  Area 3 – Townhouse
 -  Area 4 – Multifamily
 -  Area 5 – Multifamily w/ commercial
 -  Area 6 – Parks
 -  Open & Covenanted Green Space
 -  Road ROWs
 -  Other (dedicated for servicing)



Scale 1:5,000

March 23, 2016